











Symbols

<p>Locational Knowledge</p> 	<p>Place Knowledge</p> 	<p>Human Geography</p> 	<p>Physical Geography</p> 	<p>Geographical skills and fieldwork</p> 
--	---	--	--	---

Autumn 1	Autumn 2	Spring 1	Spring 2	Summer 1	Summer 2
<p>Key Question:</p> <p>Y1: What is it like here?</p>		<p>Key Question:</p> <p>Y1: What is the weather like in the UK?</p>		<p>Key Question:</p> <p>Y1: What is it like to live in Shanghai?</p>	
<p>Know and Remember Facts</p> <ul style="list-style-type: none"> We live in the United Kingdom. Maps help us to know where things are. An aerial view is what you can see from above. 		<p>Know and Remember Facts</p> <ul style="list-style-type: none"> There are 4 seasons which are Summer, Autumn, Winter and Spring England, Wales, Scotland and Ireland are the 4 countries within the UK. We use compass directions to find places and features on a map. 		<p>Know and Remember Facts</p> <ul style="list-style-type: none"> A physical feature is something that is naturally made by the earth. A human feature is something made by humans. A continent is a group of countries. Asia is a continent 	
<p>Know and Remember Vocab</p> <ul style="list-style-type: none"> Place Map Country Village aerial view 		<p>Know and Remember Vocab</p> <ul style="list-style-type: none"> seasons compass direction weather atlases feature 		<p>Know and Remember Vocab</p> <ul style="list-style-type: none"> Physical feature Human feature continent Asia natural 	

Symbols

<p>Locational Knowledge</p> 	<p>Place Knowledge</p> 	<p>Human Geography</p> 	<p>Physical Geography</p> 	<p>Geographical skills and fieldwork</p> 
--	---	--	--	---

Autumn 1	Autumn 2	Spring 1	Spring 2	Summer 1	Summer 2
<p>Key Question:</p> <p>Y3: Why do people live near volcanoes?</p>		<p>Key Question:</p> <p>Y3: Who lives in Antarctica?</p>		<p>Key Question:</p> <p>Y3: Are all settlements the same?</p>	
<p>Know and Remember Facts</p> <ul style="list-style-type: none"> • A volcano is found and earthquakes occur where tectonic plates meet. • The Earth is made up of layers. • An Earthquake or a volcanic eruption can have both good and bad effects on the environment and people in the world. 		<p>Know and Remember Facts</p> <ul style="list-style-type: none"> • Ice shelves, ice sheets and ice bergs are all physical features of Antarctica. • Nobody permanently lives in Antarctica but people visit there to explore and carry out investigations. • A compass is used to tell you which direction to travel in. (North, South, East, West). 		<p>Know and Remember Facts</p> <ul style="list-style-type: none"> • Different types of settlements have different human and physical features. • In the Littletons, land is used for farming, homes and leisure • New Delhi has important human features. 	

Know and Remember Vocab

- Tectonic plates
- Earthquake
- Volcano
- Plate Boundary
- layer

Know and Remember Vocab






- Expedition
- Climate
- Antarctica
- Compass points
- Physical and Human features

Know and Remember Vocab

- Settlement
- Local
- Land use
- Leisure
- capital city

See Kapow Progression document for skills and knowledge.

Symbols






<p>Locational Knowledge</p> 	<p>Place Knowledge</p> 	<p>Human Geography</p> 	<p>Physical Geography</p> 	<p>Geographical skills and fieldwork</p> 
--	---	--	--	---

Autumn 1	Autumn 2	Spring 1	Spring 2	Summer 1	Summer 2
<p>Key Question:</p> <p>Y3: Why do people live near volcanoes?</p>		<p>Key Question:</p> <p>Y3: Who lives in Antarctica?</p>		<p>Key Question:</p> <p>Y3: Are all settlements the same?</p>	
<p>Know and Remember Facts</p> <ul style="list-style-type: none"> • A tectonic plate is a piece of the crust layer. • A volcano is found where tectonic plates meet • The Earth has 4 layers: inner core, outer core, mantle, crust • An earthquake is the shaking of the ground caused by moving tectonic plates. • An earthquake or volcanic eruption can have both positive and negative effects on the 		<p>Know and Remember Facts</p> <ul style="list-style-type: none"> • The equator is an invisible line around the centre of the earth that splits it into two hemispheres. • Antarctica is a polar climate zone with long periods of cold below 10°C. • Ice shelves, ice sheets, icebergs and drifting ice are all physical features of Antarctica. • Nobody permanently lives in Antarctica but people visit on 		<p>Know and Remember Facts</p> <ul style="list-style-type: none"> • Different types of settlements have different human and physical features. • Land use in the Littletons is a mixture of residential, recreational and agricultural. • New Dehli has important human features and historical monuments, including temples, tombs and railways. • Land in the Littletons and in New Dehli is used in different ways. 	

<p>local environment and on a global scale.</p>		<p>expeditions and scientists conduct research.</p> <ul style="list-style-type: none"> • A compass has 8 points to which direction to travel in. 		<ul style="list-style-type: none"> • A county is an area of the country that has their own local government. 	
<p>Know and Remember Vocab</p> <ul style="list-style-type: none"> • Tectonic plate • Shield, dormant, extinct volcano • Earthquake • Fold mountains • Magma 		<p>Know and Remember Vocab</p> <ul style="list-style-type: none"> • Equator • Northern and Southern hemisphere • Polar climate • Compass points • Expedition 		<p>Know and Remember Vocab</p> <ul style="list-style-type: none"> • Settlements • Land use – agricultural, commercial, recreational, residential • Urban • Rural • County • Population 	

See Kapow Progression document for skills and knowledge.

Symbols

<p>Locational Knowledge</p> 	<p>Place Knowledge</p> 	<p>Human Geography</p> 	<p>Physical Geography</p> 	<p>Geographical skills and fieldwork</p> 
--	---	--	--	---

Autumn 1	Autumn 2	Spring 1	Spring 2	Summer 1	Summer 2
<p>Key Question:</p> <p>Y5: What is life like in the Alps?</p>		<p>Key Question:</p> <p>Y5: Why do oceans matter?</p>		<p>Key Question:</p> <p>Y5: Would you like to live in a desert?</p>	
<p>Know and Remember Facts</p> <ul style="list-style-type: none"> • The Alps are located in Central and Western Europe. • Fold mountains are found in the Alps. • Mountains, lakes and glaciers are physical features of The Alps. • Cable cars and ski resorts are human features of The Alps. • A tourist is someone who travels for pleasure. • Climate zones are areas of the world with similar climates. 		<p>Know and Remember Facts</p> <ul style="list-style-type: none"> • Oceans provide a home for creatures, provide food, are used for leisure activities, trade and affects our climate and weather. • The Great Barrier Reef is one of the largest collections of reefs in the world. • Coral bleaching, plastic pollution, over fishing and climate change are causing our oceans to suffer. 		<p>Know and Remember Facts</p> <ul style="list-style-type: none"> • A biome is an area with similar climate, landscapes, plants and animals. • A desert is a stretch of land with little to no rainfall and extremely sparse vegetation and wildlife. • The Mojave Desert has high temperatures in the day, low temperatures at night, is dry and has low rainfall. • Sand dunes and salt flats are physical features of deserts. 	

		<ul style="list-style-type: none"> • Geography fieldwork is collecting data outside of the classroom to answer an enquiry question. 		<ul style="list-style-type: none"> • Nature reserves, ranching and farming, mining and renewable energy are ways in which humans can use the desert. 	
<p>Know and Remember Vocab</p> <ul style="list-style-type: none"> • Climate zone • Longitude • Latitude • Tourism • glacier 		<p>Know and Remember Vocab</p> <ul style="list-style-type: none"> • ocean current • coral reef • threat • microplastics • climate change. 		<p>Know and Remember Vocab</p> <ul style="list-style-type: none"> • biome • vegetation • arid • mining • renewable energy • desertification 	

See Kapow Progression document for skills and knowledge.

CYCLE 2

Symbols

Locational Knowledge	Place Knowledge	Human Geography	Physical Geography	Geographical skills and fieldwork	
----------------------	-----------------	-----------------	--------------------	-----------------------------------	--

Autumn 1	Autumn 2	Spring 1	Spring 2	Summer 1	Summer 2
<p>Key Question:</p> <p>Y2: Would you prefer to live in a hot or cold place?</p>		<p>Key Question:</p> <p>Y2: Why is our world wonderful?</p>		<p>Key Question:</p> <p>Y2: What is it like to live by the coast?</p>	
<p>Know and Remember Facts</p> <p>A continent is a group of countries.</p> <p>The equator is an imaginary line around the middle of the earth.</p> <p>There are two poles, the North Pole and the South Pole.</p>		<p>Know and Remember Facts</p> <p>A physical feature is something that is naturally made by the earth.</p> <p>A human feature is something made by humans.</p> <p>A landmark is an important feature of a location.</p>		<p>Know and Remember Facts</p> <p>Weymouth is a town by the coast.</p> <p>A cliff is a physical feature of the coast.</p> <p>A coast is where the land meets the sea/ocean.</p>	

Know and Remember Vocab Country Climate Equator Continent Map		Know and Remember Vocab Human Feature Physical Feature Aerial Photograph Landmark Location		Know and Remember Vocab Weymouth Coast Ocean Cliff Harbour	
---	--	--	--	--	--

See Kapow Progression document for skills and knowledge.

Symbols






Locational Knowledge	Place Knowledge	Human Geography	Physical Geography	Geographical skills and fieldwork	
----------------------	-----------------	-----------------	--------------------	-----------------------------------	--

Autumn 1	Autumn 2	Spring 1	Spring 2	Summer 1	Summer 2
Key Question: Y2: Would you prefer to live in a hot or cold place?		Key Question: Y2: Why is our world wonderful?		Key Question: Y2: What is it like to live by the coast?	
Know and Remember Facts There are seven continents in the world. The equator is an imaginary line across the centre of the Earth. There are 2 poles; one north of the equator and one south of the equator.		Know and Remember Facts There are five oceans in the world. A landmark is an important feature of a location. Aerial photographs are taken from above.		Know and Remember Facts Weymouth is a town by the coast. The UK is an island. A harbour is a human feature where boats come in to moor.	

<p>Know and Remember</p> <p>Vocab</p> <ul style="list-style-type: none">• Continent• Climate• Equator• Locate• Globe		<p>Know and Remember</p> <p>Vocab</p> <ul style="list-style-type: none">• Ocean• Human feature• Physical feature• Landmark• Aerial photograph		<p>Know and Remember</p> <p>Vocab</p> <ul style="list-style-type: none">• Weymouth• Coast• Harbour• bay• Island	
--	--	---	--	---	--

See Kapow Progression document for skills and knowledge.






Symbols

<p>Locational Knowledge</p> 	 <p>Place Knowledge</p>	 <p>Human Geography</p>	 <p>Physical Geography</p>	 <p>Geographical skills and fieldwork</p>	
---	--	---	---	--	--

Autumn 1	Autumn 2	Spring 1	Spring 2	Summer 1	Summer 2
<p>Key Question:</p> <p>Y4: Why are the rainforests important to us?</p>		<p>Key Question:</p> <p>Y4: Where does our food come from?</p>		<p>Key Question:</p> <p>Y4: What are rivers and how are they used?</p>	
<p>Know and Remember Facts</p> <ul style="list-style-type: none"> A tropical rainforest has 4 layers: forest floor, understory layer, canopy layer, emergent layer. 		<p>Know and Remember Facts</p> <ul style="list-style-type: none"> Food miles is the distance food has travelled to reach you. The more transport is used to import 		<p>Know and Remember Facts</p> <ul style="list-style-type: none"> Rivers start at a source and end at the river mouth. Rivers are split into three sections called the upper 	

<ul style="list-style-type: none"> • A biome is a part of the world with a similar climate and landscape, where similar plants and animals live. • Vegetation has adapted to the layer of the rainforest where it grows. • The Amazon rainforest is in South America, mainly in Brazil. • Rainforests are under threat from mining and deforestation. 		<p>food, the more fossil fuels are used.</p> <ul style="list-style-type: none"> • Trade is the buying and selling of goods. • Fair trading is the process of ensuring workers are paid a fair price, have safe working conditions and are treated with respect and equality. • A natural resource is something that people can use which comes from the natural environment. 		<p>course, middle course and lower course.</p> <ul style="list-style-type: none"> • The longest river in the UK is the River Severn • River have many uses: habitats, transport, leisure and irrigation. • The water cycle is the movement of water around the Earth in different states. 	
<p>Know and Remember Vocab Biomes Ecosystem Tropic of Cancer / Capricorn Canopy layer Indigenous people</p>		<p>Know and Remember Vocab Import Export Trade Food miles Sustainability</p>		<p>Know and Remember Vocab Meander Flooding Water cycle Source Floodplain</p>	

Symbols

<p>Locational Knowledge</p> 	 <p>Place Knowledge</p>	 <p>Human Geography</p>	 <p>Physical Geography</p>	 <p>Geographical skills and fieldwork</p>	
---	--	---	---	--	--

Autumn 1	Autumn 2	Spring 1	Spring 2	Summer 1	Summer 2
<p>Key Question:</p> <p>Y6: Why does population change?</p>		<p>Key Question:</p> <p>Y6: Where does our energy come from?</p>		<p>Key Question:</p> <p>Y6: Can I carry out an independent fieldwork enquiry?</p>	
<p>Know and Remember Facts</p>		<p>Know and Remember Facts</p>		<p>Know and Remember Facts</p>	

Know and Remember Vocab Birth rate Death rate Migration Population growth Population decline		Know and Remember Vocab Renewable energy Non-renewable energy Fossil fuel Biofuel Energy source		Know and Remember Vocab	
---	--	--	--	-----------------------------------	--

See Kapow Progression document for skills and knowledge.